

[HOME](#) [WISE Uranium Project](#) > [Mining & Milling](#) > [Industry](#) > [Uranium Mine Ownership - USA](#) >

# Uranium Mine Ownership - Wyoming, USA



(last updated 28 Jan 2015)

## Site Index

[Aladdin](#) · [Allemand-Ross](#) · [Andria](#) · [Antelope](#) · [Barber](#) · [Bear Creek](#) · [Bison Basin](#) · [Bootheel](#) · [Brown Ranch](#) · [Bullrush](#) · [Cedar Rim](#) · [Charlie](#) · [Christensen Ranch](#) · [Clarkson Hill](#) · [Collins Draw](#) · [Copper Mountain](#) · [Cyclone](#) · [Day Loma](#) · [Elkhorn](#) · [Gas Hills \(PRI\)](#) · [Gas Hills \(STM\)](#) · [George-Ver](#) · [Hank Unit](#) · [Hauber](#) · [Highland \(PRI\)](#) · [Irigaray](#) · [JAB](#) · [Jackpot](#) · [Jane Dough](#) · [Jeep](#) · [Juniper Ridge](#) · [Kendrick](#) · [Lance](#) · [Loco-Lee](#) · [Lost Creek](#) · [Lost Soldier](#) · [Lucky Mc](#) · [Ludeman](#) · [Lye](#) · [Moore Ranch](#) · [Nichols Ranch](#) · [Nine Mile Lake](#) · [North Butte](#) · [North Rolling Pin](#) · [Northwest Unit](#) · [Peach](#) · [Peterson](#) · [Pine Tree](#) · [Red Creek](#) · [Red Desert Basin](#) · [Red Rim](#) · [Reno Creek](#) · [Reynolds Ranch](#) · [Ross](#) · [Ruby Ranch](#) · [Ruth](#) · [Sagebrush-Tablestakes](#) · [Sheep Mountain](#) · [Sheep North](#) · [Shirley Basin](#) · [Shirley Basin \(Pathfinder\)](#) · [Sky](#) · [Smith Ranch](#) · [Sweetwater](#) · [Taylor Ranch \(WY\)](#) · [West Alkali Creek](#) · [West North-Butte](#) · [Willow Creek](#)

> See also Issues for: [New Mining Projects](#) · [Operating Mines](#) · [Decommissioning Projects](#) · [Legislation & Regulations](#)

> See also Data for: [Old Mines and Decommissioning](#)

Note: "tonnes" stands for metric tonnes. [Explanation of Signs and Symbols](#)

## WYOMING

[Map of Uranium Sites in Wyoming](#) (WMA)

[Address list of Wyoming mine operators](#) (WY DEQ)

### Aladdin, Crook County

June 25, 2012	Reserves		Resources		
	proven	probable	measured	indicated	inferred
Size:				399 t U	39 t U
Ore grade:				0.094% U	0.10% U

> Download Technical Report June 21, 2012: Powertech · [SEDAR \(4.2MB PDF\)](#)

- [Azarga Uranium Corp.](#)

### Allemand-Ross property, Converse County

	Reserves		Resources		
	proven	probable	measured	indicated	inferred
Size:				373 t U	1776 t U
Ore grade:					

[\[ISSUES\]](#)

- [High Plains Uranium, Inc.](#)

## Antelope property

NRC Docket No. 04009079

Size: 926 tonnes U

Ore grade: 0.064% U

> Download [Technical Report Feb. 25, 2005 \(4.3M PDF\)](#)  (SEDAR)

[\[ISSUES\]](#)

- [Energy Metals Corporation](#)

## Cedar Rim claims

- [Strathmore Minerals Corp.](#)

## Charlie project

WY DEQ Permit No. 489

Size: 1,610 tonnes U

Ore grade:

[\[ISSUES\]](#)

- [Cotter Corp.](#)

## Willow Creek (ISL)

(formerly Christensen Ranch / Irigaray)

WY DEQ Permit No. 478

NRC License No. SUA-1341

NRC Docket No. 40-8502 (TOTAL MINERALS CORP., CASPER, WY)

Christensen Ranch, aerial view: [Google Maps](#)   · [MSRMaps](#)  

Irigaray, aerial view: [Google Maps](#)   · [MSRMaps](#)  

	Reserves	Resources

June 30, 2013	proven	probable	measured	indicated	inferred
Size:		2,762		6,512 t U	54 t U
Ore grade:		0.043% U		0.066% U	0.058% U

The Reserves stated are included in the Resources!

[\[ISSUES\]](#) · [\[MORE ISSUES\]](#)

- 100% - [Uranium One Inc.](#) (through Uranium One USA, Inc.)

## Clarkson Hill

Size: 361 tonnes U (inferred)

Ore grade: 0.053% U

- [Artha Resources Corp](#) 

## Collins Ranch ISL project

[\[ISSUES\]](#)

- [Uranerz Energy Corporation](#)

## Copper Mountain Uranium Project

- 100% - [Strathmore Minerals Corp.](#)

## Cyclone property

Size: 770 tonnes U

Ore grade: 0.11% U

- [Energy Metals Corporation](#)

## Jane Dough project

### Doughstick and North Jane properties, Campbell County

Jan. 2010	Reserves		Resources		
	proven	probable	measured	indicated	inferred
Size:			99 t U	273 t U	34 t U
Ore grade:			0.075% U	0.067% U	0.047% U

> Download [Technical Report Jan. 26, 2010 \(6.6M PDF\)](#)  (SEDAR)

[\[ISSUES\]](#)

- [Uranerz Energy Corporation](#)

## South Doughstick, Campbell and Johnson Counties

Feb. 2010	Reserves		Resources		
	proven	probable	measured	indicated	inferred
Size:			277 t U	603 t U	73 t U
Ore grade:			0.10% U	0.10% U	0.081% U

> Download [Technical Report Feb. 25, 2010 \(4.5M PDF\)](#) ↗ (SEDAR)

> Download [Technical Report Aug. 11, 2009 \(3.8M PDF\)](#) ↗ (SEDAR)

### [ISSUES]

#### Arkose Mining Venture

- 81% - [Uranerz Energy Corp.](#)
- 19% - United Nuclear, LLC

## Hauber project, Crook County

(formerly Elkhorn project)

### Hauber II Lakota, Hauber Fall River

(formely Elkhorn properties)

Jan. 22, 2014	Reserves		Resources		
	proven	probable	measured	indicated	inferred
Size:				193 t U	59 t U
Ore grade:				0.15% U	0.14% U

> Download [Technical Report Jan. 22, 2014 \(2.4MB PDF\)](#) ↗ (SEDAR)

> Download [Technical Report Jan. 2010 \(2.8MB PDF\)](#) ↗ (SEDAR)

- [Aldershot Resources Ltd.](#) (through Royal USA Inc.)

### Hauber Project properties

Jan. 11, 2010	Reserves		Resources		
	proven	probable	measured	indicated	inferred
Size:				557 t U	20 t U
Ore grade:				0.14% U	0.11% U

- > Download [Technical Report Jan. 2010 \(2.8MB PDF\)](#) ↗ (SEDAR)
- > Download [Technical Report April 18, 2007 \(7.1M PDF\)](#) ↗ (SEDAR)

- [Ur-Energy Inc.](#) (through NFUR Hauber, LLC)

## Gas Hills (PRI) - Peach project (ISL), Fremont/Natrona Counties

End 2013	Reserves		Resources		
	proven	probable	measured	indicated	inferred
Size:			3,731 t U	4,692 t U	346 t U
Ore grade:			0.085% U	0.093% U	0.059% U

Gas Hills, aerial view: [Google Maps](#) ↗  · [MSRMaps](#) ↗ 

### [ISSUES]

WY DEQ Permit No. 687

(formerly NRC License No. SUA-1511)

(formerly NRC Docket No. 40-8857)

The facility now is licensed as a satellite to the [Smith Ranch](#) facility.

- 100% - [Power Resources, Inc.](#)

## Gas Hills (STM) project, Fremont County

NRC Docket No. 04038366

## Bull Rush, Day Loma, George-Ver, Loco-Lee, Rock Hill properties

Dec. 31, 2013	Reserves		Resources		
	proven	probable	measured	indicated	inferred
Size:				2,077 t U	2,115 t U
Ore grade:				0.11% U	0.059% U

- > Download Technical Report March 22, 2013: [Strathmore \(10.2MB PDF\)](#) ↗ · [SEDAR \(10.2MB PDF\)](#) ↗
- > Download Technical Report July 20, 2011: [Strathmore \(7.1MB PDF\)](#) ↗ · [SEDAR \(7.1MB PDF\)](#) ↗ (retracted)
- > Download Technical Report July 31, 2012: [Strathmore \(8.1M PDF\)](#) ↗ · [SEDAR \(8.1M PDF\)](#) ↗

## Amazon, Andria, Badlands, Bullrush, Frazier-Lamac, Loco Lee (remainder), Sunset properties

Size: 3,875 tonnes U (historical)

Ore grade: 0.061% U

- [Strathmore Minerals Corp.](#)
- (option up to 40%) [Korea Electric Power Corporation](#)

## Sagebrush-Tablestakes uranium mill / heap leach project

Aerial view: [Google Maps](#)  

[\[ISSUES\]](#) · [\[DECOMM. ISSUES\]](#)

- American Nuclear Corporation
- (option) [Strathmore Minerals Corp.](#)

## Highland (ISL), Converse County

(development to be suspended from Oct 1, 2000)

Highland, aerial view: [Google Maps](#)   · [MSRMaps](#)  

[\[ISSUES\]](#) · [\[DECOMM. ISSUES\]](#) · [\[DETAILS \(CAMECO\)\]](#) 

### Converse County Mining Venture

formerly WYDEQ Permit No. 603 (now consolidated into Permit No. 633 - [Smith Ranch](#))

(formerly NRC License No. SUA-1511)

(formerly NRC Docket No. 40-8857)

The facility now is licensed as a satellite to the [Smith Ranch](#) facility.

- 100% - [CAMECO](#) (74.25% through PRI, 25.75% through Geomex Minerals)

## JAB property

NRC Docket No. 04009079

2006	Reserves		Resources		
	proven	probable	measured	indicated	inferred
Size:			1243 t U	125 t U	
Ore grade:			0.062% U	0.060% U	

> Download [Technical Report, July 14, 2006](#)  (105k PDF, SEDAR)

[\[ISSUES\]](#)

- [Energy Metals Corporation](#)

## Jackpot Mine project

Size: 22,192 tonnes U

Ore grade: 0.165% U

[\[ISSUES\]](#)

WYDEQ Permit No. 660

Green Mountain Mining Venture

- 100% - [Kennecott Uranium Company](#)

## Juniper Ridge deposit / Red Creek property, Carbon County

Jan. 27, 2014	Reserves		Resources		
	proven	probable	measured	indicated	inferred
Size:				2,354 t U	70 t U
Ore grade:				0.049% U	0.072% U

> Download [Technical Report Jan. 27, 2014 \(15MB PDF\)](#) ↗ (SEDAR)

> Download [Technical Report Feb. 21, 2012 \(6M PDF\)](#) ↗ (SEDAR)

## [ISSUES]

- 100% - [Strathmore Minerals Corp.](#)

## Nichols Ranch project (ISL)

NRC Docket No. 04009067

NRC License No. SUA-1597

WY DEQ Permit Number 778

June 2009	Reserves		Resources		
	proven	probable	measured	indicated	inferred
Size:				1,135 t U	
Ore grade:				0.10% U	

> Download [Technical Report June 5, 2009 \(1.3M PDF\)](#) ↗ (SEDAR)

> Download [Technical Report July 25, 2008 \(8.5M PDF\)](#) ↗ (SEDAR)

> Download [Technical Report Oct. 26, 2007 \(7.1M PDF\)](#) ↗ (SEDAR)

> Download [Technical Report April 3, 2007 \(6.5M PDF\)](#) ↗ (SEDAR)

> Calculate [mine feasibility](#) (combined with [Hank Unit](#))

## [ISSUES · OLD ISSUES]

- [Uranerz Energy Corporation](#)

## North Rolling Pin

June 2010	Reserves		Resources		
	proven	probable	measured	indicated	inferred
Size:			148 t U	107 t U	
Ore grade:			0.053% U	0.044% U	

> Download [Technical Report June 4, 2010 \(58.8MB PDF\)](#) ↗ (SEDAR)

- [Uranerz Energy Corporation](#)

## Hank Unit

May 1, 2008	Reserves		Resources		
	proven	probable	measured	indicated	inferred
Size:					
Ore grade:					

	proven	probable	measured	indicated	inferred
Size:			860 t U		95 t U
Ore grade:			0.10% U		0.074% U

> Download [Technical Report May 1, 2008 \(4.4M PDF\)](#) ↗ (SEDAR)

> Calculate [mine feasibility](#) (combined with [Nichols Ranch Unit](#))

- [Uranerz Energy Corporation](#)

## West North-Butte Satellite Properties, Campbell County

Dec. 18, 2008	Reserves		Resources		
	proven	probable	measured	indicated	inferred
Size:			1,091 t U		1,032 t U
Ore grade:			0.13% U		0.10% U

> Download [Technical Report Dec. 9, 2008 \(29M PDF\)](#) ↗ (SEDAR)

- [Uranerz Energy Corporation](#)

## Nine Mile Lake deposit, Natrona County

Size: 3465 tonnes U

Ore grade: 0.047% U

- 100% - [Energy Metals Corporation](#)

## North Butte / Brown Ranch project (ISL), Campbell County

End 2013	Reserves		Resources		
	proven	probable	measured	indicated	inferred
Size:	692 t U	769 t U		4,154 t U	308 t U
Ore grade:	0.076% U	0.059% U		0.059% U	0.051% U

North Butte, aerial view: [Google Maps](#) ↗  · [MSRMaps](#) ↗ 

[\[ISSUES\]](#) · [\[OLD ISSUES\]](#)

WY DEQ Permit No. 632 / 631

(formerly NRC License No. SUA-1540)

(formerly NRC Docket No. 40-8981)

The facility now is licensed as a satellite to the [Smith Ranch](#) facility.

- 100% - [Power Resources, Inc.](#)

## Ruth project (ISL)

End 2013	Reserves		Resources		
	proven	probable	measured	indicated	inferred
Size:				808 t U	154 t U
Ore grade:				0.076% U	0.068% U

WY DEQ Permit No. 632 / 631

(formerly NRC License No. SUA-1540)

(formerly NRC Docket No. 40-8981)

The facility now is licensed as a satellite to the [Smith Ranch](#) facility.

Aerial view: [Google Maps](#)  · [MSRMaps](#) 

- 100% - [Power Resources, Inc.](#)

## Peterson Uranium Project, Converse County

	Reserves		Resources		
	proven	probable	measured	indicated	inferred
Size:			606 t U	100 t U	
Ore grade:			0.075% U	0.10% U	

> Download [Mineral Resource Report, June 27, 2006](#)  (20M PDF, SEDAR)

- 100% - [Energy Metals Corporation](#)

## Pine Tree project, Campbell County

Size: 4831 tonnes U (demonstrated), 442 tonnes U (inferred)

Ore grade: 0.057% U

- [Strathmore Minerals Corp.](#)
- [American Uranium Corporation Inc.](#)  (option up to 60%)

(being acquired by [Bayswater Uranium Corp.](#)  through NCA Nuclear Inc.)

## Red Desert Basin deposit

- 100% - [CAMECO](#)

## Reno Creek project (ISL), Campbell County

### Reno Creek Property (Private mineral leases)

Oct. 14, 2010	Reserves		Resources		
	proven	probable	measured	indicated	inferred

Size:			1,070 t U	581 t U	
Ore grade:			0.052% U	0.042% U	

> Download Technical Report Oct. 13, 2010: [Uranerz \(65M PDF\)](#) · [SEDAR \(112M PDF\)](#)

- [Uranerz Energy Corporation](#)

## Reno Creek Property (Federal claims), Southwest Reno Creek, Moore, Bing, Pinetree

NRC Docket No. 04009092

Dec. 13, 2012	Reserves		Resources		
	proven	probable	measured	indicated	inferred
Size:			3,223 t U	5,192 t U	596 t U
Ore grade:			0.049% U	0.042% U	0.042% U

> Download Technical Report May 27, 2013 (Revised PFS - **retracted**): [\(12MB PDF - SEDAR\)](#)

> Download Technical Report Jan. 31, 2013 (PFS - **retracted**): [\(12.1MB PDF - SEDAR\)](#)

> Download Technical Report Nov. 30, 2012: [\(3.5M PDF - SEDAR\)](#)

> Download Technical Report Sep. 28, 2009: [\(8.2M PDF - SEDAR\)](#)

> Download Technical Report Jan. 30, 2009: [\(2.8M PDF - SEDAR\)](#)

> Download Technical Report Jan. 10, 2008: [\(PDF - STM\)](#) · [\(3.1M PDF - SEDAR\)](#)

### [ISSUES]

> Calculate [Mine Feasibility](#)

Reno Creek Holdings Inc.

- 88.91% - [Pacific Road Resources Funds](#)
- 11.09% - [Bayswater Uranium Corp.](#) (through NCA Nuclear Inc.)

## Lye Property, Fremont County

Size: 212 tonnes U

Ore grade:

- [Magnum Uranium Corp.](#) (through Magnum Minerals USA Corp.)

## Reynolds Ranch project (ISL)

(licensed as a satellite facility to [Smith Ranch](#))

End 2008	Reserves		Resources		
	proven	probable	measured	indicated	inferred
Size:		500 t U	38 t U	3,192 t U	1,808 t U
Ore grade:		0.068% U	0.11% U	0.051% U	0.034% U

[\[ISSUES\]](#)

- 100% - [Power Resources, Inc.](#)

**Lance ISL project, Crook County** **Ross, Kendrick, Barber**

NRC Docket No. 04009091

NRC Licence No. SUA-1601

> Aerial View: [Google Maps](#)  

Dec. 2012	Reserves		Resources		
	proven	probable	measured	indicated	inferred
Size:			1,738 t U	4,862 t U	14,044 t U
Ore grade:			0.042% U	0.042% U	0.040% U

> Calculate [Mine Feasibility](#)[\[ISSUES\]](#)

- [Peninsula Energy Ltd](#) 





**Sheep Mountain mines, Fremont County** > Aerial view: [Google Maps](#)  

NRC Docket No. 04009094

## Congo Pit, Sun Mc and underground

Dec. 31, 2013	Reserves		Resources		
	proven	probable	measured	indicated	inferred
Size:		7,063 t U		11,648 t U	
Ore grade:		0.10% U		0.099% U	

Note: Reserves are contained in Resources

- > Download [Technical Report \(updated Preliminary Feasibility Study\), April 13, 2012 \(14.3M PDF\)](#)  (SEDAR)
- > Download [Technical Report Mar. 1, 2011 \(10.5M PDF\)](#)  (SEDAR)
- > Download [Technical Report Apr. 8, 2010](#)  (9.6M PDF, SEDAR)
- > Download [Technical Report Oct. 10, 2006](#)  (5.2M PDF, SEDAR)

> Calculate [Mine Feasibility](#)[\[ISSUES\]](#)

- 100% - [Energy Fuels Wyoming Inc.](#)

## Sheep North property, Fremont County

Size: 635 t U (historic)

Ore grade: 0.046% U

- 100% - [Energy Fuels Wyoming Inc.](#)

## Shirley Basin ISL project

End 2013	Reserves		Resources		
	proven	probable	measured	indicated	inferred
Size:			115 t U	1,577 t U	423 t U
Ore grade:			0.14% U	0.093% U	0.085% U

### [ISSUES]

- 100% - [Cameco](#)



## Shirley Basin (Pathfinder) deposit, Carbon County

NRC Docket No. 40-6622 (PATHFINDER MINES CORP.)

NRC Source Material License No. SUA-442

Aerial view: [Google Maps](#)   · [MSRMaps](#)  

July 22, 2014	Reserves		Resources		
	proven	probable	measured	indicated	inferred
Size:			2,893 t U	498 t U	
Ore grade:			0.23% U	0.10% U	

> Download Technical Report Jan. 27, 2015: [Ur-Energy](#)  · [SEDAR \(9.8MB PDF\)](#) 

> Download [Technical Report Aug. 27, 2014 \(8.2MB PDF - SEDAR\)](#) 

### [ISSUES · MORE ISSUES]

> Calculate [Mine Feasibility](#)

- 100% - [Ur-Energy Inc.](#)

## Lucky Mc

Size: 1,808 t U (historic)

Ore grade: 0.18% U

### [ISSUES]

- 100% - [Ur-Energy Inc.](#)

## Sky ISL project, Fremont County

NRC License No.

NRC Docket No. 40-9072

Dec. 31, 2013	Reserves		Resources		
	proven	probable	measured	indicated	inferred
Size:				365 t U	21 t U
Ore grade:				0.06% U	0.04% U

> Download [Technical Report Feb. 14, 2007 \(2.4M PDF\)](#)  (SEDAR)


### [ISSUES]

- [Strathmore Minerals Corp.](#)
- [Yellowcake Mining Inc.](#) 

## Jeep Property

June 2007	Reserves		Resources		
	proven	probable	measured	indicated	inferred
Size:			145 t U	41 t U	65 t U
Ore grade:			0.068% U	0.051% U	0.042% U

> Download [Technical Report June 3, 2007 \(2M PDF\)](#)  (SEDAR)

- [Strathmore Minerals Corp.](#)
- (option) - [Yellowcake Mining Inc.](#) 

## Smith Ranch (ISL), Converse County

End 2013	Reserves		Resources		
	proven	probable	measured	indicated	inferred
Size:	962 t U	1,038 t U	1,538 t U	6,846 t U	3,038 t U
Ore grade:	0.085% U	0.068% U	0.085% U	0.051% U	0.042% U

Aerial view (wellfield): [Google Maps](#)  · [MSRMaps](#) 

Aerial view (wellfield): [Google Maps](#)  · [MSRMaps](#) 

Aerial view (processing plant): [Google Maps](#)  · [MSRMaps](#) 

[\[ISSUES\]](#) · [DETAILS: [UI 1997 Symp.](#)  · [UI 1999 Symp.](#) 

WYDEQ Permit No. 633

NRC License No. SUA-1548

NRC Docket No. 40-8964

- 100% - [Power Resources, Inc.](#)




## Northwest Unit (ISL)

End 2008	Reserves		Resources		
	proven	probable	measured	indicated	inferred
Size:				885 t U	192 t U
Ore grade:				0.025% U	0.034% U

- 100% - [Power Resources, Inc.](#)

## Sweetwater mill

Aerial View: [Google Maps](#)  · [MSRMaps](#) 

Images: [site](#)  (47k, WMA) · [open pit](#)  (36k, WMA) · [tailings pond](#)  (37k, WMA)

[\[ISSUES\]](#)

WYDEQ Permit No. 481

NRC License No. SUA-1350

NRC Docket No. 40-8584 (KENNECOTT URANIUM CO., RAWLINS, WY)

Green Mountain Mining Venture

- 100% - [Kennecott Uranium Company](#)

## Bear Creek deposit (ISL)

Size: 1848 tonnes U (end 1999)

Ore grade:

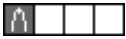
- 100% - [CAMECO](#)

**Ruby Ranch deposit (ISL)** 

End 2013	Reserves		Resources		
	proven	probable	measured	indicated	inferred
Size:				1,577 t U	77 t U
Ore grade:				0.068% U	0.12% U

**[ISSUES]**


- 100% - [CAMECO](#)

**Taylor Ranch (WY) deposit (ISL)** 

Size: 3850 tonnes U (end 1999)

Ore grade:

- 50% - [CAMECO](#)
- 50% - [Cotter Corp.](#)

**Moore Ranch deposit (ISL), Campbell County** 

NRC Docket No. 40-9073

NRC License No. SUA-1596

	Reserves		Resources		
	proven	probable	measured	indicated	inferred
Size:			2261 t U		34 t U
Ore grade:			0.085% U		0.086% U

> Download [Summary Report Oct. 25, 2005 \(5.4M PDF\)](#)  · [Mineral Resource Report June 27, 2006 \(9.3M PDF\)](#)  (SEDAR)

Aerial View: [Google Maps](#)  · [MSRMaps](#) **[ISSUES]**

- 100% - [Energy Metals Corp.](#)

**Ludeman satellite project (ISL), Converse County**

NRC Docket No. 04009085

**[ISSUES]**

- 100% - [Energy Metals Corp.](#)

**Lost Soldier deposit (ISL), Sweetwater County**

NRC Docket No. 40-9068

May 30, 2006	Reserves		Resources		
	proven	probable	measured	indicated	inferred
Size:			1,923 t U	2,769 t U	692 t U
Ore grade:			0.054% U	0.055% U	0.047% U

> Download [Technical Report July 10, 2006](#) (1MB PDF)

### [\[ISSUES\]](#)

- 100% - [Ur-Energy Inc.](#)

## Lost Creek deposit (ISL), Sweetwater County

> Aerial View: [Google Maps](#)  · [MSRMaps](#) 



NRC Docket No. 40-9068



NRC License No. SUA-1598

TAC No. LU0142

WDEQ/LQD Permit 788

Nov. 18, 2013	Reserves		Resources		
	proven	probable	measured	indicated	inferred
Size:			1,865 t U	1,463 t U	1,823 t U
Ore grade:			0.048% U	0.041% U	0.043% U

> Download updated Preliminary Economic Assessment - Technical Report Dec. 30, 2013: [Ur-Energy \(PDF\)](#)  · [SEDAR \(98.5MB PDF\)](#) 

> Download updated Preliminary Economic Assessment - Technical Report Apr. 30, 2012: [Ur-Energy \(10.8MB PDF\)](#)  · [SEDAR \(10.8MB PDF\)](#) 

> Download [Preliminary Economic Assessment - Technical Report Feb. 29, 2012 \(7.6MB PDF\)](#)  (SEDAR)

> Download [Preliminary Assessment - Technical Report March 16, 2011 \(59.6MB PDF\)](#)  (SEDAR)

> Download [Amended Technical Report Feb. 25, 2011 \(2.9MB PDF\)](#)  (SEDAR)

> Download [Technical Report April 2, 2008 \(3.9MB PDF\)](#)  (SEDAR)

> Download [Technical Report June 15, 2006 \(1MB PDF\)](#)  (SEDAR)

> Calculate [Mine Feasibility](#)

### [\[ISSUES\]](#) · [\[OLD ISSUES\]](#)

- 100% - [Ur-Energy Inc.](#)

## Red Rim property, Sweetwater County

June 14, 2006	Reserves		Resources		
	proven	probable	measured	indicated	inferred
Size:				439 t U	592 t U
Ore grade:				0.14% U	0.14% U

> Download [Technical Report June 14, 2006 \(2.7M PDF\)](#) ↗ (SEDAR)

- 100% - [Energy Metals Corp.](#)

## Bison Basin project (ISL), Fremont County

NRC Docket No. 40-9076

1985	Reserves		Resources		
	proven	probable	measured	indicated	inferred
Size:	1323 t U	653 t U		1623 t U	420 t U
Ore grade:					

> Calculate [Mine Feasibility](#)

## West Alkali Creek deposit

Aug. 2007	Reserves		Resources		
	proven	probable	measured	indicated	inferred
Size:					692 t U
Ore grade:					0.075% U

### [\[ISSUES\]](#)

- (being acquired) - [Wildhorse Energy Ltd](#) ↗ (through Wildhorse Energy Inc.)

## Bootheel property, Shirley Basin, Albany County

Jan. 16, 2012	Reserves		Resources		
	measured	indicated	measured	indicated	inferred
Size:				570 t U	1,202 t U
Ore grade:				0.031% U	0.033% U

> Download [Technical Report Feb. 27, 2012 \(17.4MB PDF\)](#) ↗ (SEDAR)

> Download [Technical Report Sep. 8, 2009 \(5.57M PDF\)](#) ↗ (SEDAR)

> Download [Technical Report July 8, 2007 \(3.6M PDF\)](#) ↗ (SEDAR)

### [\[ISSUES\]](#)

Bootheel Project, LLC

- 25% - [Ur-Energy Inc.](#)

- 75% - [Jet Metal Corp.](#)  (through Target Exploration and Mining Corp.)

[HOME](#) **WISE Uranium Project** > [Mining & Milling](#) > [Industry](#) > [Uranium Mine Ownership - USA](#) >