





## West Acres Asbestos Photograph Log


This photo log includes site photos sent from CDPHE to EPA from the West Acres Trailer Court.

<b>Photo: 1</b>	
<b>Description:</b> View of 62 West Acres Dr. from the driveway	
<b>Date Taken:</b> 10/22/2024	


<b>Photo: 2</b>	
<b>Description:</b> View of 62 West Acres Dr. from the south side	
<b>Date Taken:</b> 10/22/2024	


<b>Photo: 3</b>	
<b>Description:</b> View of 61 West Acres Dr. from the south side	
<b>Date Taken:</b> 10/22/2024	

<b>Photo: 4</b>	
<b>Description:</b> View of damaged properties	
<b>Date Taken:</b> 10/22/2024	


<b>Photo: 5</b>	
<b>Description:</b> View of damaged properties	
<b>Date Taken:</b> 10/22/2024	


<b>Photo: 6</b>	
<b>Description:</b> View of 61 West Acres Dr. from the east side	
<b>Date Taken:</b> 10/22/2024	


<b>Photo: 7</b>	
<b>Description:</b> View of 61 West Acres Dr. from the east side	
<b>Date Taken:</b> 10/22/2024	


<b>Photo: 8</b>	
<b>Description:</b> View of damaged shed from the east	
<b>Date Taken:</b> 10/22/2024	



<b>Photo: 9</b>	
<b>Description:</b> View of damaged shed on 61 West Acres Dr. from the east side	
<b>Date Taken: 10/22/2024</b>	

<b>Photo: 10</b>	
<b>Description:</b> View of 61 West Acres Dr. from the east side	
<b>Date Taken: 10/22/2024</b>	

<b>Photo: 11</b>	
<b>Description:</b> View of damaged properties from the east side	
<b>Date Taken:</b> 10/22/2024	

<b>Photo: 12</b>	
<b>Description:</b> View of 61 West Acres Dr. from the east side	
<b>Date Taken:</b> 10/22/2024	